







METRIC SCALE 1:4000  
100 Meters

[5000] Zoning By-law Index Number  
(88) Site Specific Provision Number  
1 Property Detail Schedule Number  
Date: March 21, 2022

**By-Laws**  
 By-Law 2019-051  
 By-Laws 85-1 and Other

**Overlays Applicable to By-Law 2019-051**  
 Flooding Hazard  
 Slope Erosion Hazard

 Ecological Restoration Areas  
 Significant Wildlife Habitat and Landforms

34	44	70
33	45	69
32	46	68

